

2016 TTCF Road Series #1

General Description of Course

Course Rating: Grade 2
Total Distance: 72.4km
Maximum Elevation: 36m
Total Elevation Gain: 83m
Start/Finish Location: Mucurapo Foreshore, Audrey Jeffers Highway

Sprint Primes

Sprint Primes will be available at three locations; Endeavour Flyover (southbound), Endeavour Flyover (northbound), Mucurapo Foreshore (Finish). Top 3 cyclists will receive points: 5,3,2.

There will also be a prize for the team with the most number of cyclists in the top 10. In the event that there is a tie, the team who received the most number of points in the Open event will take this prize.

Series Points

The top 6 cyclists in the Open category will receive points as follows: 9,7,5,3,2,1 while all other categories will receive points for the top 4 cyclists as follows: 5,3,2,1.

Feeding

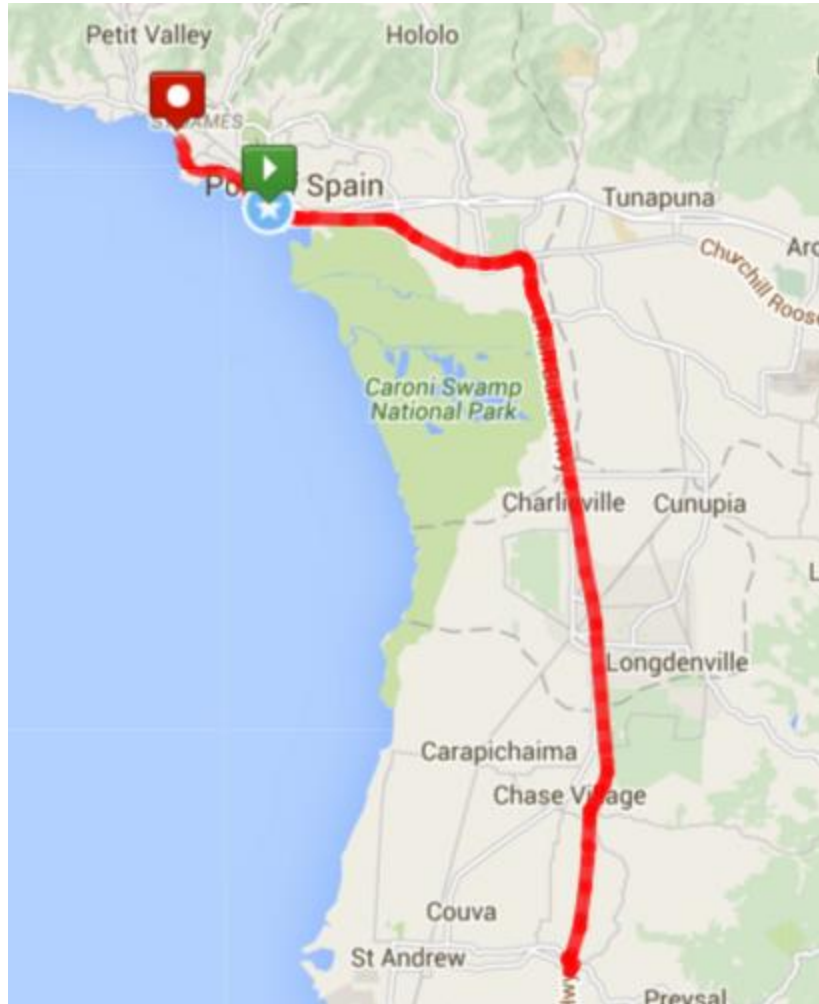
Feeding Opens at Chaguanas Flyover (southbound) and closes at the Chaguanas Flyover (northbound). Feeding will only be allowed on foot and on the left hand side of the road. Failure to adhere to these instructions can see your cyclist disqualified and/or fined.

Course Description

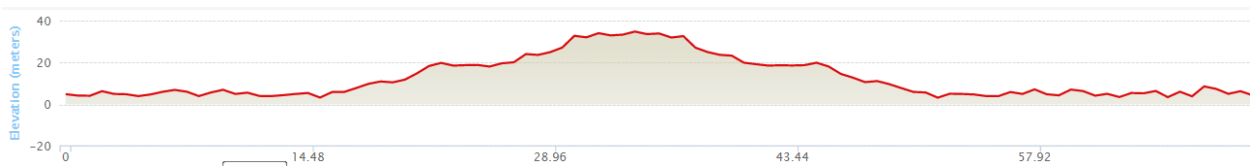
The course will officially start at the POS Lighthouse, South Quay heading east along the Beetham and Churchill-Roosevelt Highways then south along the Uriah Butler and Solomon Hochoy Highways. The race will exit at the Couva/Preysal Flyover to enter onto the northbound lane of the Solomon Hochoy Highway.

The race will continue north along the Solomon Hochoy and Uriah Butler Highways then west along the Churchill Roosevelt, Beetham and Audrey Jeffers Highways where the race will finish at the Mucurapo Foreshore Lookout along the Audrey Jeffers Highway.

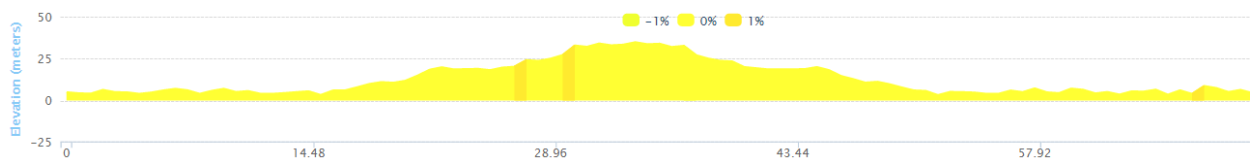
Graphical Course Map



Overall Course Elevation



Detailed Course Elevation Gradients



All images sourced from www.mapmyride.com